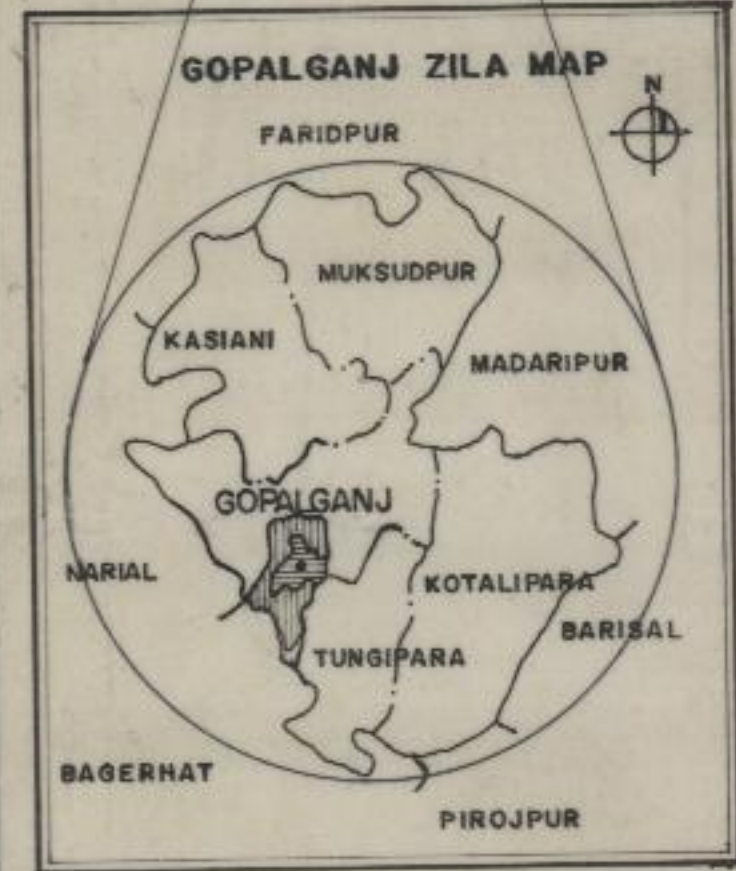
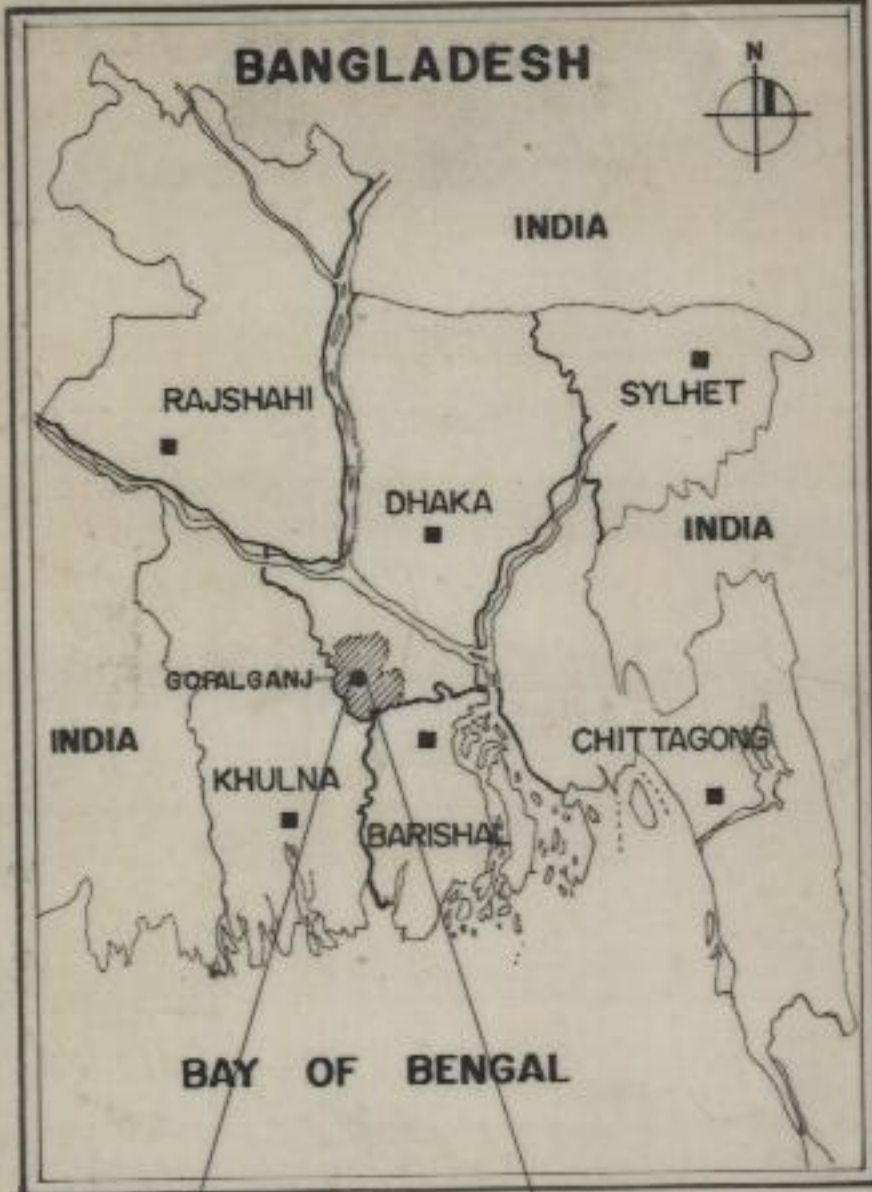


PROPOSED LANDUSE / MASTER PLAN GOPALGANJ PAURASHAVA GOPALGANJ ZILA

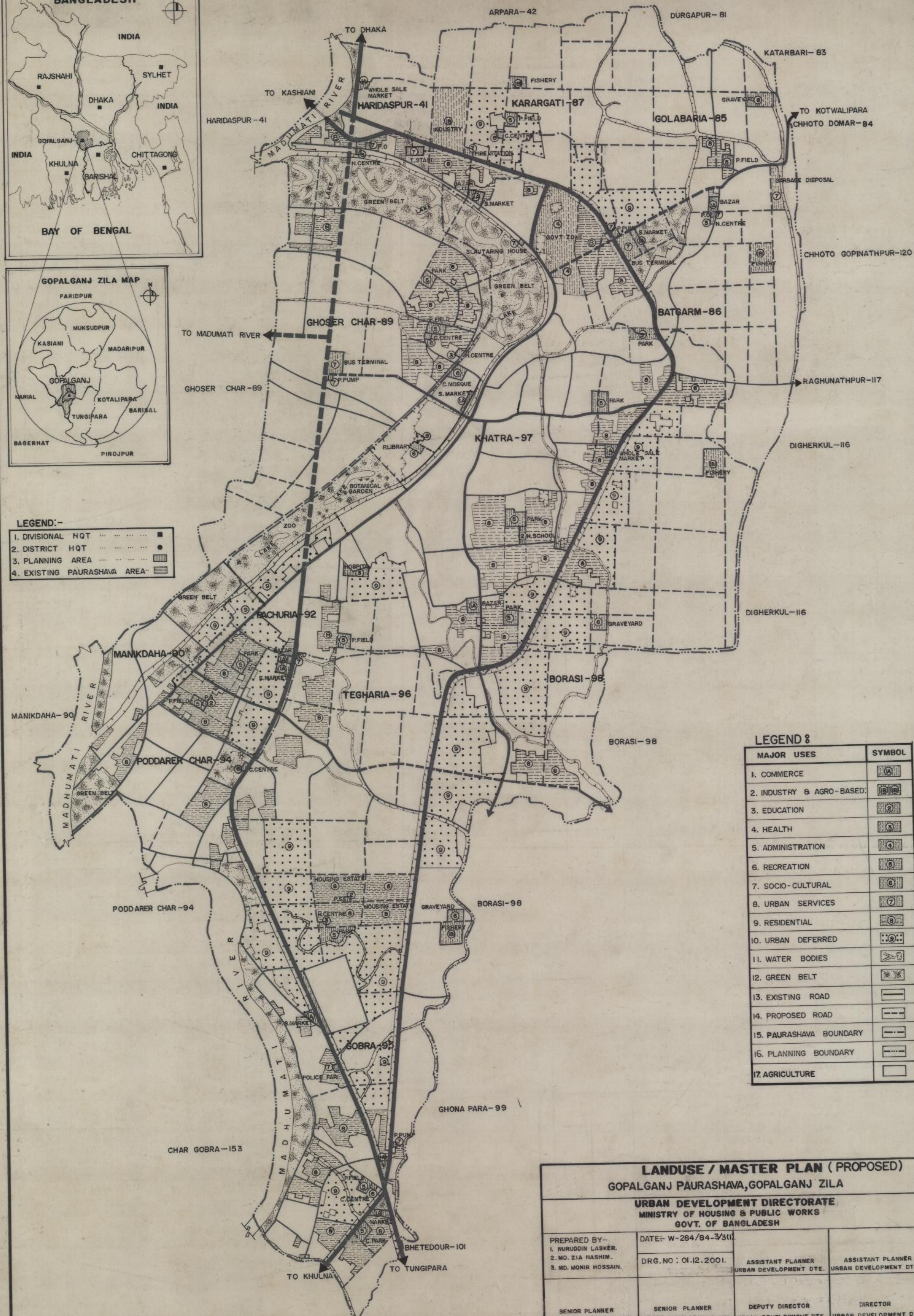


SCALE 1:20000



LEGEND:-

1. DIVISIONAL HQT	■
2. DISTRICT HQT	●
3. PLANNING AREA	▨
4. EXISTING PAURASHAVA AREA	▩



LEGEND :

MAJOR USES	SYMBOL
1. COMMERCE	▣
2. INDUSTRY & AGRO-BASED	▤
3. EDUCATION	▥
4. HEALTH	▦
5. ADMINISTRATION	▧
6. RECREATION	▨
7. SOCIO-CULTURAL	▩
8. URBAN SERVICES	▪
9. RESIDENTIAL	▫
10. URBAN DEFERRED	▬
11. WATER BODIES	▭
12. GREEN BELT	▮
13. EXISTING ROAD	▯
14. PROPOSED ROAD	▰
15. PAURASHAVA BOUNDARY	▱
16. PLANNING BOUNDARY	▲
17. AGRICULTURE	△

LANDUSE / MASTER PLAN (PROPOSED)
GOPALGANJ PAURASHAVA, GOPALGANJ ZILA

URBAN DEVELOPMENT DIRECTORATE
MINISTRY OF HOUSING & PUBLIC WORKS
GOVT. OF BANGLADESH

PREPARED BY- 1. NURUDDIN LASKER. 2. MD. ZIA HASHIM. 3. MD. MONIR HOSSAIN.	DATE: W-284/84-3/311.	ASSISTANT PLANNER URBAN DEVELOPMENT DTE.	ASSISTANT PLANNER URBAN DEVELOPMENT DTE.
	DRG. NO : 01.12.2001.		
SENIOR PLANNER URBAN DEVELOPMENT DTE.	SENIOR PLANNER URBAN DEVELOPMENT DTE.	DEPUTY DIRECTOR URBAN DEVELOPMENT DTE.	DIRECTOR URBAN DEVELOPMENT DTE.